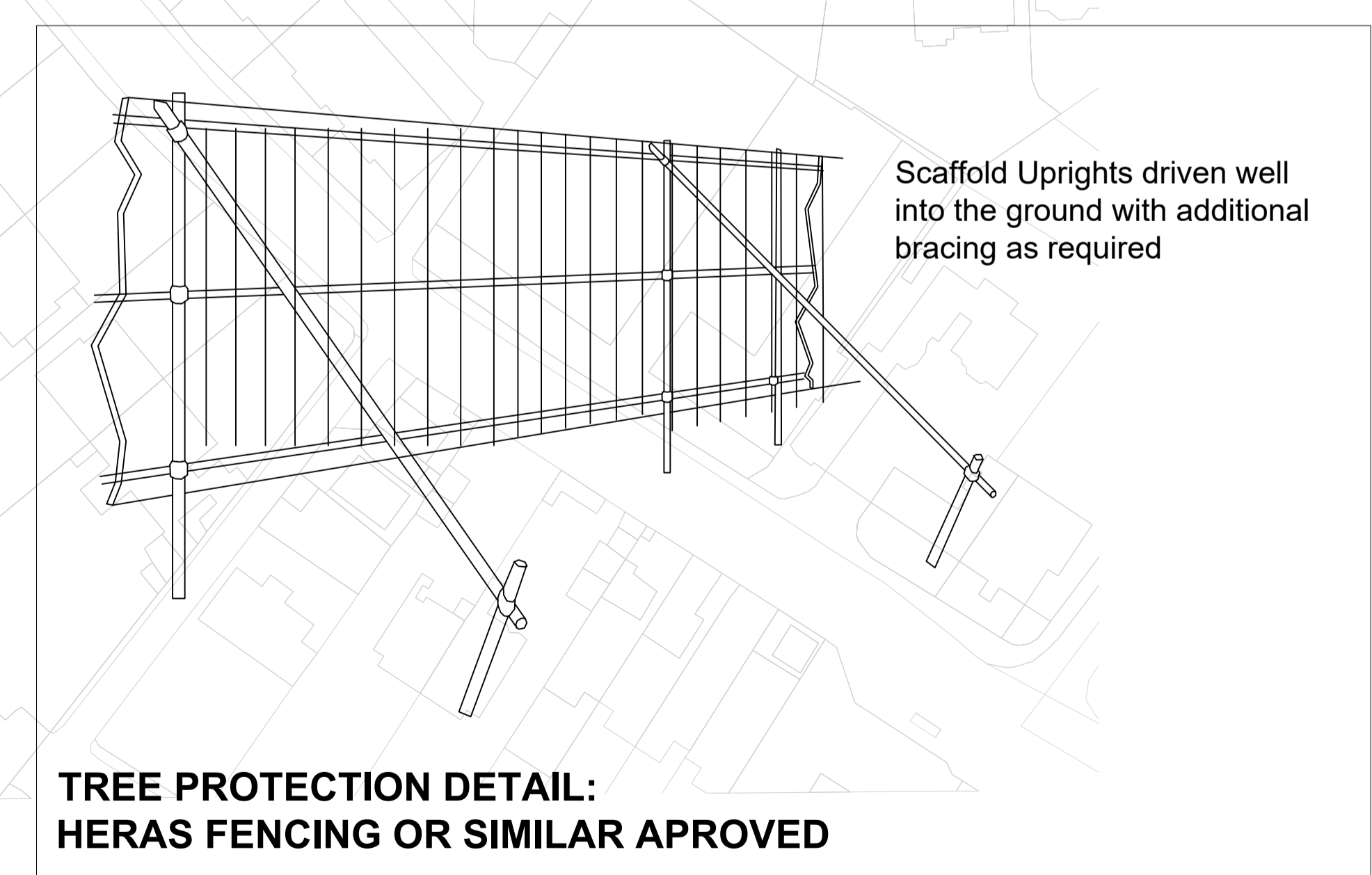


**AREA 1**

**AREA 3 (Refer to appendix report TSAN001 EGLINTON ROAD 110)**




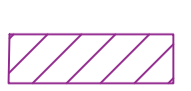

**AREA 2**



REV	DATE	DESCRIPTION
B	24-06-20	Modified impacts for attenuation tanks and related services.
C	04-08-20	Modified impacts for attenuation tanks and related services.
D	05-08-20	Amended client and address titleblock details, updated underground services reference.
E	06-01-21	Adjusted position of underground services tank east of building A.
F	07-04-21	New survey information from update report.
G	11-08-21	New landscaping inputs

**LEGEND**

**TREE PROTECTION**

-  TREES TO BE RETAINED
-  SITE BOUNDARY
-  TREE PROTECTION
-  ROLA-TRAC  
Protective matting to be used during the initial construction phase. Removed during landscaping phase.
-  Proposed wall bridging sections  
After preliminary investigation using hand tools/AirSpade will be undertaken to identify root systems extents

TREE PROTECTION TO REMAIN IN PLACE UNTIL PRIMARY CONSTRUCTION PHASE IS COMPLETED AND REMOVED AS NECESSARY FOR LANDSCAPING PHASE.  
Drawing to be interpreted with reference to the Arboricultural Assessment, Impact & Tree Protection document.

<b>CMK</b> Horticulture & Arboriculture Ltd		PROJECT: MILLTOWN PARK, SANDFORD ROAD, DUBLIN 6		JOB NO. TSAN001
Client: SANDFORD LIVING LIMITED	DRAWING: Tree Protection (Keyplan)	DATE: 13-08-21	SCALE: 1:750 @ A1 (Reference)	DRAWING NO. 107
NOTES: Do Not Cut, Use Flared Shovel, Do Not Compress, Exercise Care Quarterly Water	DRAWN BY: Neil McElroy	DATE: 13-08-21	SCALE: 1:750 @ A1 (Reference)	REVISION: G
STATUS: PLANNING				